

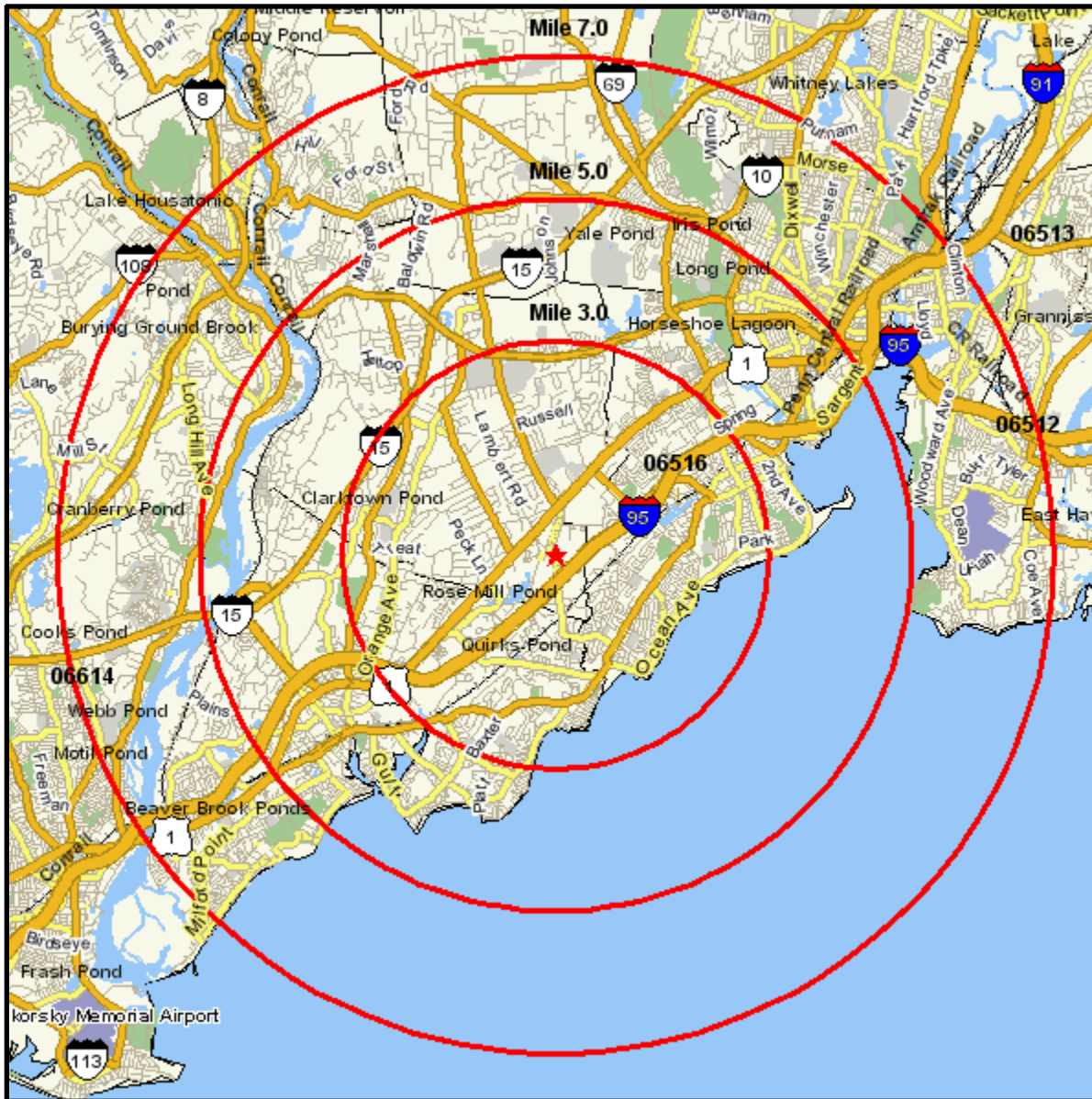


Area Map

Prepared For: SCA Commercial Real estate
Project Code: Stew Leonard's Orange

Order #: 966614696
Site: 01

161 MARSH HILL RD
ORANGE, CT 06477-3614
Coord: 41.258363, -73.000233
Radius - See Appendix for Details



Area Map

Prepared For: SCA Commercial Real estate
Project Code: Stew Leonard's Orange

Order #: 966614696
Site: 01

Appendix: Area Listing

Area Name:

Type: Radius 1

Radius Definition:

| | | | |
|-----------------------|---------------|-----------|------------|
| 161 MARSH HILL RD | Center Point: | 41.258363 | -73.000233 |
| ORANGE, CT 06477-3614 | Circle/Band: | 0.00 - | 3.00 |

Area Name:

Type: Radius 2

Radius Definition:

| | | | |
|-----------------------|---------------|-----------|------------|
| 161 MARSH HILL RD | Center Point: | 41.258363 | -73.000233 |
| ORANGE, CT 06477-3614 | Circle/Band: | 0.00 - | 5.00 |

Area Name:

Type: Radius 3

Radius Definition:

| | | | |
|-----------------------|---------------|-----------|------------|
| 161 MARSH HILL RD | Center Point: | 41.258363 | -73.000233 |
| ORANGE, CT 06477-3614 | Circle/Band: | 0.00 - | 7.00 |

